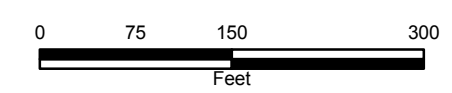


Tax Sheets are intended for assessing purposes only. Boundary locations are approximate and should not be used for conveyance of property.

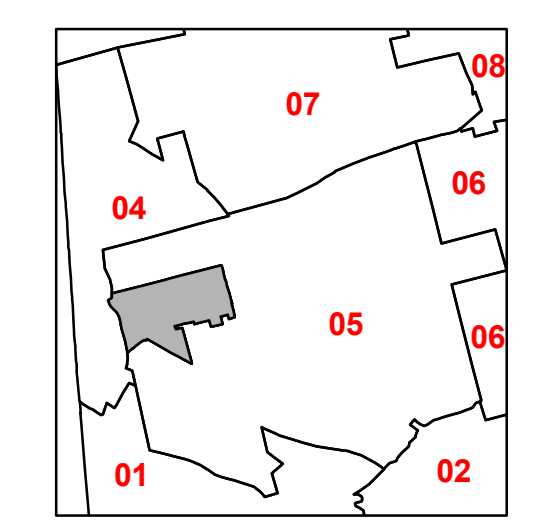

Maps prepared by:



- Streams
- ROW Lines
- State Highway - Fully Maintained
- State Aid Highway
- Town Road-Paved-Fully Maintained
- Town Road-Gravel-Fully Maintained
- Town Road-No Winter Maintenance
- Abandoned Town Road -Not Maintained
- Private Road
- Flood Hazard Zone
- Limited Commercial District
- Wetland Stream Protection District
- River
- Wetlands
- Cemetery
- Parcels
- Road
- Town
- Utility
- Water
- Rural Zoning District
- Village Zoning District



**Town of Thorndike, Maine
Tax Maps
April 1, 2005**



Tax Map
11

